



[Home](#) [The B2T Show](#) [Backstage](#) [Store](#) [Health](#) [Training](#) [About](#)
[Contact Us](#) [Community](#) ▼ [Blog](#) [Login](#)

Blessed 2 Teach and Decode with Gene on DUMBS – Deep Underground Military Bases



[Blessed To Teach](#)
[December 20, 2019](#)

 [0 Comments](#)

Show Notes:

<https://youtu.be/8Td8rNzsCpM>

[Get your Alexapure Water Filter here.](#)

[Prepare with Rick!](#)

Gene Decode

The Underground War



Alexapure Pro

Water Filtration System

Reduces up to 99.9999% of 200+ contaminants, targeting:

- Heavy metals
- Fluoride
- Chlorine
- Viruses & bacteria
- Pesticides & pharmaceuticals

The Alexapure Pro transforms water from virtually any fresh source into cleaner, healthier drinking water.

"The STORM of a silent civil war is here. Protect your personal liberty. Having food storage on hand will help you to prepare." ~Rick



Greetings Rick, In the Love & Light of The One Infinite Creator!

Below is the New decode on the DUMB system & under Earth War.

PROLONGED SPIRITUAL WAR FOR THE SURVIVAL of EDEN EARTH & HUMANITY

Ephesians 6:12

For our struggle is not against flesh and blood, but against the rulers, against the authorities, against the powers of this dark world and against the spiritual forces of evil in the heavenly realms.

There are 4 stages of this Prolonged Spiritual battle between good & evil or the evil darkness forces that stand opposed to the Divine Plan of The One True Living God & those that have dedicated themselves to the Service of

The ONE True Living God.

The 4 stages necessary to complete in order to win this war against the evil darkness that descended centuries ago on to Earth & attacked Humanity are:

1. Remove the evil darkness from the Space about the Earth and maintain permanent supremacy therein.
2. Remove the evil darkness from Earth's skies and maintain permanent supremacy therein.
3. Remove the evil darkness from the surface of the Earth and maintain permanent supremacy therein.
4. Remove the evil darkness from the beneath the surface of the Earth (under the Earth's surface); throughout ALL tunnels, labyrinths, Caverns & DUMBS & maintain permanent supremacy therein.

Stage 1 & 2 have been mostly completed by the Q Alliance patriots & white hats.

Stage 3 has had vast advances by the Q Alliance with only a few strongholds left; mainly being China, Iran & Israel.

Within these countries the Top leadership are now white hat patriots and the swamp draining & removal of Satanic evil upper echelon is proceeding & within the branches of those countries' governments.

In the U.S. the Swamp draining has seen great advances & after the 2Q2Q elections are completed their will be VAST changes occurring, starting with massive arrests & military tribunals and executions for those found guilty of treason (see Mark Taylor prophecy on arrests in Congress).


Stage 4 has now begun.

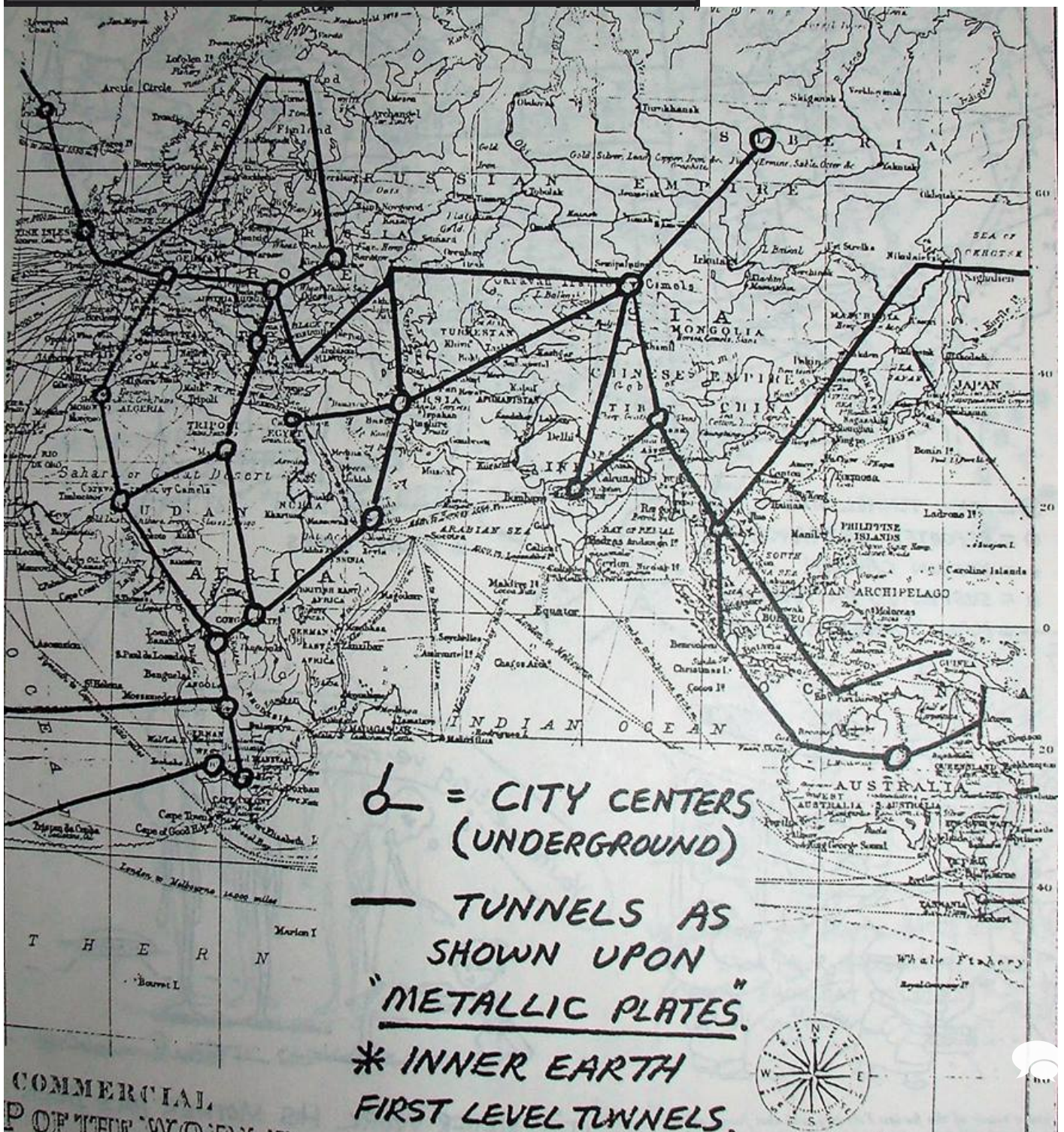
The massive under Earth war—with the call up of ALL Branches of The U.S. Great Military (10,000 U.S. military in operations at 29 palms; link:

[Unlike-any-exercise-massive-marine-corps-war-game-happening-29-palms](#)

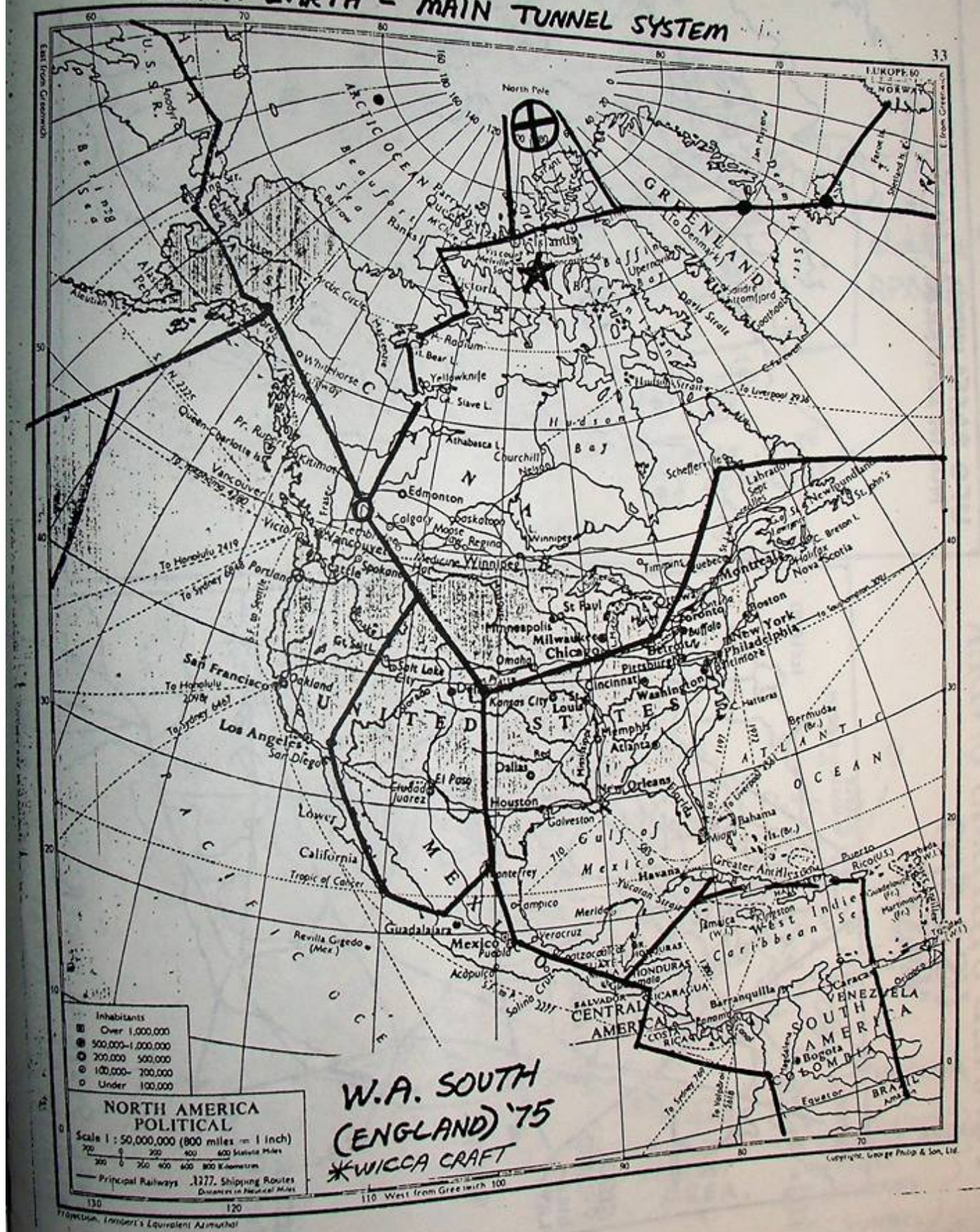
the Special Forces leading the vanguard using weapons very few have knowledge of or have ever even dreamed of, is advancing through the immense Illuminati demon forces & vast interconnected Deep Underground Military Bases (DUMBs) complex that is connected with Nationwide Hwys. & tunnels with Magnetic Levitating Trains (MAGLEVS), capable of speed up to 17,000 mph., that connect to all facilities & DUMBS throughout the World.

These facilities have incredible stores of food, water, DNA & seed banks; all fully supplied with autonomous free energy supplies!





"ANCIENT" Inner Earth - MAIN TUNNEL SYSTEM



This is the last strong hold of the Satanic Illuminati ancient evil Nephilim bloodlines of Cain.

Evidences of this battle can be seen with fires coming out of sewers, storm hole drains & manhole covers in California (covered on B2T's show of 13 Oct.). also see link:

<https://youtu.be/LEPoEsqJAe8>

For most of Humanity this Under Earth Network defies the imagination.

This vast Network was created under Project Mk Rand also known as Alternative 2.

In the book entitled Alternative 3, author Leslie Watkins stated scientists concerned with the state of the Earth's atmosphere had secret meetings that produced three alternatives for handling the imminent danger.

Alternative 1: Blast holes through the stratosphere to release heat & pollution. This was done by simultaneous detonations of atomic weapons in the Earth's high atmosphere of the ozone belt in areas where few would notice: Over Siberia, the deep Amazon, the Australian Outback & over both Poles. This is the cause of the ozone holes (not human ground vehicular and other human causes, as reported by the Fake News Network).

Alternative 2: Relocate the best of Earth's population (compliant slaves & their Illuminati Satanic bloodline masters, in massive underground caverns & DUMBS). *Alternative 2 is the DUMB/tunnel network covered in this decode.*

Alternative 3: Build bases & major cities of slave laborers supporting the Illuminati Satanic top families on the Moon & Mars.

ALTERNATIVE 2/PROJECT MK RAND

(The name Rand comes from the Rand Corporation which has the patents on the nuclear-powered laser boring machines that bore at over 60 mph)

There are at least 1,400 DUMBS worldwide, 188 known DUMBS in the U.S., with 2 underground bases being built per year in the U.S.

The average depth of bases are **4.25 miles underground**. Each DUMB base-costs between 17 & 26 billion \$ to build, which is funded by **MI6/CIA drug money & human trafficking money**.

Each underground base employs 10,000 to 18,000 workers.

Nuclear-powered drills & neutron bombs are the primary methods used to create & dig these DUMBS underground. The drills go through rock at speeds up to 60 mph, literally melting the rock away to form a smooth glass like surface around the edges of the tunnels.

Underground facilities contain computer centers & massive servers, genetic experimentation laboratories, clone mills, mind-control research & control systems & Mk Ultra slave mills & storage facilities; as well as training facilities for those forces, DNA & seed storage facilities, storage of all movies & tv series ever made, fresh water reservoirs, above top-secret weapons & weapons testing & advanced aircraft facilities, gold & financial storage, food storage for survival of millions for 100's of years, Satanic temples, demonic living areas, fuel storage units, air-conditioning, water reservoirs & large underground lakes, dining & medical facilities, full cities, storage of all movies & tv series ever made, advanced weapon & aircraft & spacecraft research facilities, massive weapon storage bunkers, luxurious resorts, & much more.

The Black Budget is a secretive budget that garners 25% of the gross national product of the United States & currently consumes \$1.25 trillion per year—the DUMB projects consume 90% of this.

There are approx. 50 ways tunnels & underground facilities are dug & formed.

Some of these are—high pressure continuous water jet, low pressure percussive water jet, high freq. electrical drill, turbine drills, pellet drills, spark drills, explosives both conventional & neutron bombs (these leave no residual radiation), hydraulic rock hammers, lasers, masers, DEW (directed energy weapon beam guns), forced flames, nuclear powered boring machines, dustification guns that break the atomic bonds, to mention a few.

These various tunneling methods can be broken down in:

- Mechanical (such as a water canon)
- Thermal (such as a high velocity flame, laser, atomic fusion, etc.)
- Chemical (such as a dissolver)

- Energy (DEW & other technologies of that type)

The nuclear-powered machines are called *Subterrenes* (rhymes with submarine). The nuclear Subterrenes build tunnels up to 40' in diameter; as they work the rock it is melted into a hard, glassy tunnel lining. Fully filtered air-intake shafts bring fresh air to the tunnels & underground facilities. Many of the underground sites are close to railroads, airports, seaports & have entrances trucks can drive into as well as ships & submarines can sail into. Some of the entrances for trucks are protected by holograms that look like the side of a mountain but allow vehicles to just drive through them. The other style of hidden entrances are buildings where trucks drive in and are lowered via access shafts down into the underground areas. Security for facilities vary from Wackenhut to Homeland Security & others. Penetration tests on facilities are carried out by special units called OP-06-D.

LIST OF KNOWN DUMBS in the USA

Underground Bases listed by State (*italics, taken over by White Hats or cleaned*)

ALASKA

1. *Brooks Range.*
2. & 3. *Delta Junction & Ft. Greeley:* In the same Delta Junction area.

ARIZONA

4. Fort Huachuca—31° 50' N., 110° 119.48" W.: Intelligence training, mind-control, genetics & detention camp.
5. *Luke Air Force Base.*
6. *Gates Pass Base.*
7. *Gila Mountain Area*—South of Interstate 8 approx. 30 miles east of Yuma, AZ. 29° N., 116° W.
8. Grand Wash Cliffs—Western edge of the cliffs at the head of Grapevine Wash. Must be reached via Hwy. 93 & then unpaved roads.
9. Green Valley.
10. *Hualapai Mountains*—East side of the mountain range, about 35 miles. SE of Kingman.
11. Rincon Mtn.—North side of Rincon Mtn.
12. Mt. Lemmon.
13. Page—goes all the way under Hoover Dam & reservoir.
14. Safford.

15. Santa Catalina Mountains.

16. Sedona, Arizona–detainment camp: Located under the Enchantment Resort in Boynton Canyon.

17. *Wikieup*

18. Yucca (Mtns.)–located just off I-40 can easily be seen North of the Hwy., currently has 4 massive large power cables penetrating into the mountain.



Deep Underground Military Base Yucca Mountain Tunnel Entrance

ARKANSAS

19. *In the vicinity of Hardy & Cherokee Village--36° 19' N., 119° 29' W. **Taken under white hat control during hurricane Dorian.***

20. Pine Bluff--34° 13.4' N., 92° 01.0' W. to 34°30' N., 92° 30' W.

CALIFORNIA

21. *29 Palms Marine Base*–Identified on military map as airspace area R-2501 N.: Southeast of Ludlow.

22. *China Lake, mind control & weapons research. **Neutralized then destroyed by tactical nukes causing a series of quakes between 6.4 & 7.1 on 8 & 9 July, see links:***

See USGS Link:

California Earthquakes Leave Naval Station China Lake 'Not Mission Capable'

23. Darwin—4 miles West of Darwin city.
24. *Deep Springs*—37° 22' N., 117° 59.3' W.
25. Fort Irwin—35° 20' N., 116° 8' W.: Detainment camp.
26. *Edwards Air Force Base*—in the area where Diamond Cr. & the S. fork of the Yuba meet: 34° 8' N., 117° 48' W.
27. George Air Force Base.
28. *Helendale*—Lock Head Underground Facility: 34° 44.7' N., 118.5° W. Technology for secret projects.
29. *Los Angeles*—On Hwy. 14 towards Edwards A.F.B. after Palmdale: Turn off to 170th street, North on 170th St. to the Rosamond 170th intersection.

The second lower better maintained dirt road West, right going North at the power lines up to the hilltop, where you will see the top of the underground NORTHOP facility:

Technology for Illuminati secret projects. This facility is near the Tehachapi Mtns. Reported to go down 42 levels. It is heavily involved with electronics & hi-tech aerospace research.

30. Mt. Shasta—advanced space technology base, genetic experiments, magnetic advance, space & beam weaponry; deepest known facility.
31. Kern River—the hollowed-out mountain next to the hydroelectric facility at the Kern River Project near Bakersfield.
32. *Napa Valley*—located at Oakville Grade north of Napa: Tunnels also connect the wineries north of Napa, used for white slavery & mind-control,

Direct Satellite Communications, Laser Communications. Continuation of Government site: Located on Oakville Grade, Napa County. 87 Acres.

33. *Norton Air Force Base*.
34. Quincy—39° 56.2' N., 120° 56.5' W.
35. Near Palmdale—take Palmdale Blvd. to 240th St. Go to Ave R-8, at the Eastern limit of Ave. R-8 is McDonnell-Douglas's facility called the Uano Facility.

One can see it better from the Three Sisters Hills to the south of the facility. It is involved in hi-tech aerospace technology.

36. *Presidio*—A FEMA/DOD site for Region IX's regional office. **(Neutralized with underground burn out. Caused fires to be seen in Porter Ranch coming out of manhole covers, sewers and storm drains, see link:**<https://youtu.be/LEPoEsqJAe8>

37. *San Bernadino*—34° 50' N. to 34° 16' W.; was under the entire San Bernadino valley.

Neutralized with tactical nuke—4.5 & 3.2 San Francisco earth quake on 14 Oct.. see Link: [Recent Earthquakes in California and Nevada – Index Map](#)

38. Santa Barbara County—placed in the thick diatomite strata.

39. Santa Rosa—38° 26.4' N., 122° 42.9' W: FEMA Regional center for the West coast, what is being done here mostly kept secret. This is listed as a Communications Antenna Field but is doing much more.

40. Sierra Nevada Mountains—very deep military base.

41. Tehachapi Ranch—Tehachapi Canyon was finished in Sept. '95. **This is the "Unholy 6" base.** 35° 20' N., 118° 40' W.

42. *Trona*—35° 45.5' N., 117° 22.6' W.—several miles northwest of Trona, directly under Argus Peak. This DUMB sits on China Lake's NWC's land, built in the '60s ***(Neutralized with primary China Lake facility. See #15 above).**

43. *Benicia.* **(Neutralized with underground burn out. Caused fires to be seen in Porter Ranch coming out of manhole covers sewers & storm drains, see link:** [Recent Earthquakes in California and Nevada – Index Map](#)

44. Catalina Island.

45. Chocolate Mountains.

46. Death Valley—entrance to the Death Valley Tunnel is in the Panamint Mountains down on the lower edge of the range near Wingate Pass, in the bottom of an abandoned mine shaft.

47. Lancaster—Aircraft design, anti-gravity engineering, Stealth craft & testing. 42 levels.

48. Lawrence-Livermore International Labs—has the Human Genome Mapping project on chromosome #19 & a newly built \$1.2 billion laser facility. Chromosome #19 knowledge is primary for cloning, see link:[Chromosome 19 abnormalities are commonly seen in AML, MZ](#)

49. Moreno Valley.

50. *Mt. Lassen.*

51. Needles.

52. Palmdale—New Aircraft Design, anti-gravity research... **(Neutralized with underground burn out. Caused fires to be seen in Porter Ranch coming out of manhole covers, sewers & storm drains, see link:**

53. Tehachapi Facility–Northrop, -Tejon Ranch, 42 levels.

54. Ukiah.

55. *Kokoweef Peak* – Old mining city

COLORADO

56. *Alamosa*–37° 28.1' N., 105° 52.2' W.

57. Book Cliffs–39° 40' N., 108° 0' W. near Rifle.

58. *Boulder*–The headquarters for **EMC**, a type of electro-magnetic mind control broadcast to modify the thinking of Americans, & to control Mk Ultra slaves, genetics, geology/mining as related to tunneling and underground construction.

59. *Colorado Springs, NORAD–Canada & U.S., & FEMA, hundreds of people on staff, contains at least 4.5 cubic miles of underground caverns & 45 underground steel buildings. This complex tracks thousands of satellites, missiles, submarines, & much more. NORAD also controls many Monarch Mk Ultra slaves who have ALEX, JANUS, ALEXUS end-time callback programming. NORAD installation has 1278 miles of road underground.*

(Now under Alliance control & thoroughly cleaned).

60. Fort Collins.

61. & 62. *Denver/DIA complex*—DIA consists of 5 buildings, the primary 2 have 70 floors. This is 22 miles in diameter at the lowest of the 8 cities under Denver stacked on top of each other! Has facilities for large concentration camp to be used for separation of personal upon martial law after Nuke war starting WWIII.

2 labs destroyed by scientist that gave their lives to stop the release of a Kuru Deep State Dead Man switch in 2012 (required Pena Blvd. to be torn up, to facilitate cleanup, & then rebuilt).

There are acres of fenced-in areas which have barbed wire pointing into the area to keep people in, & small concrete stacks that resemble mini-cooling towers rise out of the acres of nowhere to vent underground levels & exhaust for crematoriums.

The Denver complex is larger than the city above & is meant to be the New D.C. complex. All factors of government are here for transition upon WWIII start.

This is the main hub for ALL U.S. facilities & is tied by MAGLEV trains that average 17,000 mph to ALL other units, World-Wide. Has massive Mk Ultra facilities with many Delta Orion teams with end-time programming.

Storage of all supplies necessary to support 1 million for 150 years. It has a large lake as well as parks with full flora & fauna many miles in diameter, powered by 2 fusion reactors as well as tied to the free energy Earth Tesla grid system. The underground facility goes to 88.3 miles deep & is basically 8 cities on top of each other.



DIA DUMB tunnel entrance

[dumbsimages-1](#)

63. *Grand Mesa.*

64. *Montrose*—North of Paradox, in Paradox Valley. The site in Paradox Valley can be reached via Hwy. 90 from Nucla.

65. *Creede*—reached through old mine shafts.

- 66. Delta.
- 67. Falcon Air Force Base–Satellite Control.
- 68. Gore Range Near Lake, West of Denver–Library & Central Data Bank.
- 69. San Juan Valley–Hidden beneath an operating Buffalo grazing ground.
- 70. Telluride.
- 71. *Warden Valley*–West of Fort Collins.
- 72. Montrose–North of Paradox, in Paradox Valley. The site in Paradox Valley can be reached via Hwy. 90 via Nucla.

CONNECTICUT

- 73. N.W. Connecticut.

FLORIDA

- 74. *Pt. St. Lucie*–Massive base (***taken under white hat control during Hurricane Dorian, see Dorian decodes by Gene & SB2***).
- 75. Eglin AFB–30° 40' N., 86° 50' W.

GEORGIA

- 76.–78. Atlanta–FEMA regional center, placed since Atlanta was to become a capital for one of the 10 regions within the NWO redrawing of boundaries. Atlanta has 3 underground installations in its area:

One to the north at Kennesaw Mtn., Marietta, connected to Dobbins AFB & the one to the South of Atlanta at Forest Park.

- 79. Thomasville–30° 50.2' N., 83° 58.9' W.– FEMA, regional center, they train groups in Search & Destroy missions (known as Renegade civilian operations).

When Martial Law was to come in America, the UNISF and UNMNTF (United Nations International Security Forces & United Nations Multi-National Task Forces) troops located in DUMBs, in the U.S. & Canada were to be deployed to round up the millions of Americans whose names appear on the C_A Red List & the C_A Blue List. These troops are Chinese, Russian, German, Polish, Japanese, Ukrainian, Saudi Arabian, Pakistani, Mexican, Honduran, Salvadorian, Chilean, Vietnamese, & other foreign trained military Mk Ultra Delta Forces.

The Satanic Cabal Government forces have been involved covertly in the creation of an army of loyal, brainwashed soldiers. They will have cybernetic and microchip implants and will fight anywhere in the world, without question, with total loyalty and without hesitation or fear. These soldiers were created at Brookhaven National Laboratories BNL, the National Ordnance Laboratories NOL and the Massachusetts Institute of Technology MIT, and covertly transferred under DOD and NSA control and planning. Millions of these soldiers were stationed in the Deep Underground Military Bases like the one under Denver International Airport and Thomasville. Additionally, there are millions of UNISF and UNMNTF Troops in America which were brought in under the Partnerships For Peace Program PFPP set up by President Bill Clinton in early 1993.

Mass detentions in FEMA camps & the DUMBs, along with mass executions were planned to occur (see previous Gene decodeshowing FEMA cars & coffins). A simple search of FEMA camps will show many converted WALMART & converted military bases for this purpose. Current estimates for troop forces that were to be deployed is 6 million.

For example, see link:

<https://newspunch.com/walmart-fema-camp-true/>

80. Dobbins Airforce Base, Marrietta—test site for plasma & antigravity aircraft, experimental crafts & weapons.

HAWAII

81. *Ali Manu Crater*—under military housing, known as the tunnel, for nuclear weapons storage. Facility underlies ALL of the Island of Oahu & connects to the Island of Hawaii.

82. *Hana, HI*

Under white hat control since 2017 nuclear missile launches on Hawaii.

IDAHO

83. Lower Goose Lake area in the general area of Oakley–Wackenhut of the Illuminati run a “model prison” for the NWO. The worst of the federal prisoners are placed in this underground prison which has 7,100 cells.

A track runs through the middle of the underground facility. Food & showers are on the tracks, the men are allowed showers once a week.

Minimum of lighting is used; the men are beaten senseless if they talk at all. It sits 500' underground.

84. *South Central Idaho*—under the Snake River lava flows between Twin Falls & Idaho Falls.

INDIANA

85. Bedford & Lawrence area—continued activity in large old mines, indicates a possible government use of the large old quarries.

86. Kokomo.

KANSAS

87. Atchison—the DIPEF underground facility.

88. Fairview—AT&T underground facility.

89. *Kinsley*—Gold stored in huge cavern, blasted shut. Known as the “midway city” because it’s located halfway between New York & San Francisco.

90. *Hutchinson*—the entrance to the tunnel is underneath Hutchinson Hospital & is huge.

91. Kansas City—Entrance near Worlds of Fun 3.

MARYLAND

92. *Camp David*—just north of the camp is an underground facility important to the intelligence agencies. ***Under white hat control.***

93. *Below Ft. Meade, of the National Security Agency*—10 acres of the most sophisticated supercomputers that can be built (**The Hammer, see SB2 decode**).

Very large complex, massive surveillance of all the world’s communications, including all transmissions in the U.S. & world of telephones, telegraph, telex, fax, radio, TV & microwave transmissions. ***Under white hat control.***

94. *Olney*—Between Olney & Laytonsville, on Riggs Rd. off of Rt. 108. Another underground facility may also exist in the area, possibly FEMA, the facility may be 10 levels deep, purpose unknown.

95. Suitland—Classified archives of U.S. Govt. stored here in underground levels. Vaults have extensive amounts of documents. Restricted access with a coded security card. High level intelligence groups operate in the area also.

In last stage of battle for control.

96. Edgewood Arsenal—Martins AFB, Aberdeen Proving Ground.

MASSACHUSETTS

97. Maynard—42° 26.0' N., 71° 27.0' W.: FEMA, regional center, Wackenhut is here too.

MICHIGAN

98. Battle Creek—42° 19.3' N., 85° 10.9' W.: FEMA, regional center, activity secret (not validated).

99. Gwinn—46° 16.8' N., 87° 26.5' W.: Large underground base key sending signals. An AFB is nearby.

100. Under Lake Superior—5,000' deep.

MISSOURI

101. 12 miles South of Lebanon—36° 02.8' N., 115° 24.3' W.: Near the newly created town of Twin Bridges.

102. In the Bat/Dry/Dead Man/ Howell cluster of caves.

103. St. Francis Mountains—between St. Louis & New Madrid.

MONTANA

104. Bozeman—Genetics.

NEBRASKA

105. North-central.

106. Red Willow—near McCook.

NEVADA

107. Blue Diamond—36° 02.8' N., 115° 24.3 W.

108.-112. Groom Lake, also known as Dreamland/Area 51/The Area/The Spot/Red Square/Sally Corridor & Watertown Strip-11° 50' N., 37° 20' W.-Run by the NWO along with demonic beings.

- The C_A is there & Wackenhut Security. Stealth, cloaking Aircraft research & development. Dreamland (Data Repository Establishment & Maintenance Land), ELMINT (Electromagnetic Intelligence),
- Biological weapons research & genetic manipulation/warfare storage, Cold Empire, EVA (Electric Vacuum Aspiration), Program HIS (Hybrid Intelligence System), BW/CW; IRIS (Infrared Intruder Systems).
- Security: Above ground cameras, underground pressure sensors, ground & air patrol.

112. & 113. Two large underground facilities close to but separate from Groom Lake but controlled by demonic beings-Papoose Range & Cockeyed Ridge (S-4) underground bases.

- Purpose is the testing of various secret aircraft like the Aurora & Stealth, also biological work is done. Many levels have been built in three complexes & a 39-mile-long runway has been built over Groom Lake, at dry lake.

115.-121. S-2, S-4, S-6, & S-66 underground installations-S-66 is the most secret. 29 levels,11,300' deep.

122. Quartzite Mountain—S.E. of Tonopah, 37° 31' N., 116° 20' W.

123. Tonopah-Airforce, C_A deals with secret aircraft.

124. Blue Diamond.

125. Fallon Air Force Base area-the flats, near Reno, "American City".

126. Mercury.

127. San Gabriel-(mountains) On Western side of Mojave.

NEW HAMPSHIRE

128-130. Three underground installations in New Hampshire's hills.

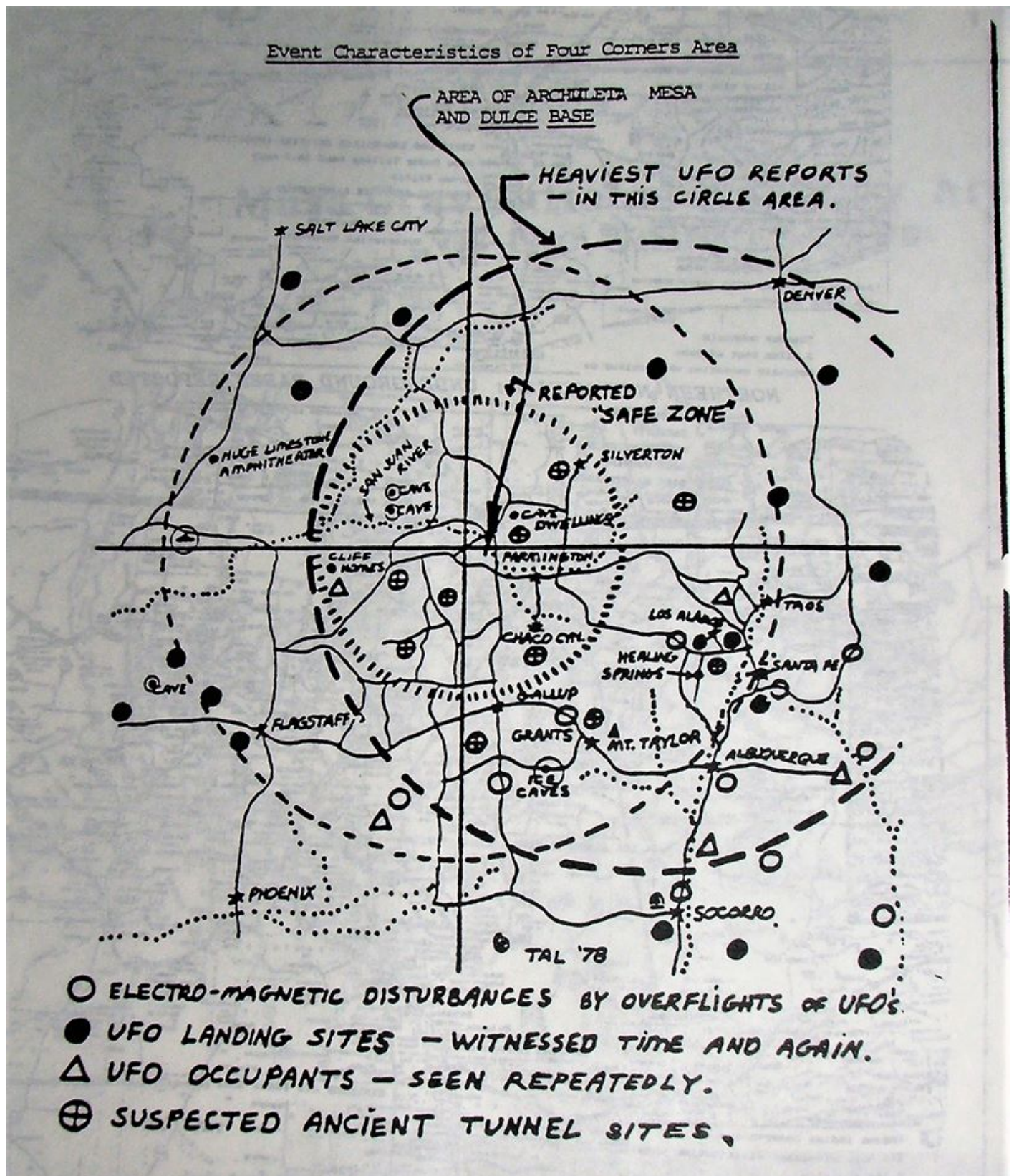
NEW JERSEY

131. Picatinny Arsenal-40° 38'N., 74° 32' W.: 1/4 cubic mile large & very deep underground.

NEW MEXICO

132. Dulce – Massive in size

Jicarilla Apache Indian Reservation, under the Archuleta Mesa. Function: Research of mind related functions, genetic experiments, mind control training and reprogramming. There are over 3000 real-time video cameras throughout the complex at high- security locations (entrances and exits). There are over 100 secret exits near and around Dulce. Many around Archuleta Mesa, others to the south around Dulce Lake and even as far east as Lindrith.



Deep sections of the complex connect into natural cavern systems. Level 1 – garage for street maintenance. Level 2 – garage for trains, shuttles, tunnel-boring machines and disc maintenance. Level 3 – everyone is weighed, in the nude, then given a jump suit uniform. The weight of the person is put on a computer I.D. card each day. Level 4 – Human research in ‘paranormal’ areas – mental telepathy, mind control, hypnosis, remote viewing, astral traveling – etc. Level 5 – security is severe. Armed guards patrol constantly, weight sensitive areas with handprint and eye print stations. Here, is a device that powers the transfer of atoms. Level 6 – Level 6 is privately called ‘Nightmare Hall’. It holds the genetic labs. Experiments done on fish, seals, birds, and mice that are vastly altered from their original forms.

133.–135. White Sands–Alamogordo Area 3 DUMBS.

136. Albuquerque–(AFB).

137. & 138. Datil & Pie Town–Carlsbad Cavern area & another base to the east.

138. & 140. Los Alamos & Taos area facility.

The New Mexico area has four underground systems out.

1. One to the Four Corners area & then to Groom Lake (Area 51).
2. One north toward Delta, CO & Colorado Springs.
3. Taos facility goes north approximately along I-25 & eventually ties in NORAD.
4. The southern bases connect to Texas & Mexico.

The Los Alamos facility dates back to 1940. One can only imagine what has been built with 1/2 century of labor on this underground system.

Visitors to the deeper levels report humans kept in glass cylinders, plus many other strange things–Psychotronic Research, Psychotronic Weapons.

141. *Angel Peak*–Carlsbad Cavern area (**now destroyed**), 32° 25.0′ N., 104° 14.0′ W.

142.–144. Dulce–36° 56.0′ N., 106° 59.8′ W.: South of Dulce, in the area of the Jicarilla Indian Reservation. The other facility is a few miles East of the Dulce.

- Run directly by Illuminati with Army & Air Force help, C_A also conduct experiments at the center; the size of the installation is huge requiring small shuttle trains. Does biological experiments on humans.

- Wackenhut provides some of the security on the ground.

145. Kirtland AFB–Sandia National Lab.

146. Manzano Mtn., near Albuquerque–known as the Kirtland Munitions Storage

Complex: Airforce, 3,000-acre base within the Kirtland AFB/Sandia National Labs complex, guarded by 4 lethal rings of fences.

- A new 285,000-sq. ft. bunker is being built near Manzano Base.

147. Pie Town–34° 17.9' N., 108° 08.7' W.

148. Sandia Mountains–NE of Albuquerque.

149. North of Taos Pueblo.

150. White Sands–32° 22.8' N., 106° 28.8' W.: Major hub for research, tied in with Dulce & NORAD, HQ for NASA /military shuttle flights, radiation research ctr. & mind control.

148. *Cordova* and also

152. *Sunspot*

NEW YORK

153. Adirondack Mountains–near Elizabethtown.

154. *New York Metro area.*

155. Plattsburgh–(near Canada and St. Albans) AFB, 49° 40' N., 73° 33' W.

OHIO

156. Wright-Patterson Air Force Base, Dayton–stealth technology & prototype craft.

OKLAHOMA

157. Ada–34° 46.4' N., 96° 40.7' W.: This base does human cloning, & it is FEMA's most sensitive base.

158. *Ashland Naval Ammunition Depot*–34° 45.9' N., 96° 04.3' W.

OREGON

159. Bull Run–North side of Bull Run Reservoir area near Mt. Hood, very close to Larch Mtn. & south of Benson St. Park of the Columbia Gorge.

160.-163. Coos Bay area has three separate but coordinating DUMBS to a central hub. The facility farthest East, about 20 miles inland in the wilderness near Hwy 42, has been shut down.

It is now an old abandoned facility well camouflaged. The coast facility is probably still operational.

164. Klamath Falls—since Sept. '95 this has been a base for a number of NWO groups including the Air National Guard, FEMA, C_A, FBI, Spetznaz (Nazi SS) & a MOSAD training base.

- An underground concentration camp exists here (some of the 911 airship crews & passengers believed to be here).

165. *Cave Junction*—near Hope Mountain. Close to Applegate Lake. Built using abandoned mine with over 36 known miles of tunnels & shafts and over 1500 feet deep.

166. Crater Lake.

167. Wimer—(Ashland Mt. area): Underground Chemical Storage Levels.

PENNSYLVANIA

168. Blue Ridge Summit—near Ft. Ritchie, known as 'Raven Rock' or "Site R", Army: Major electronic nerve center, 650 ft. below surface with about 350 staff & over a 716-acre area.

- Connected via tunnel to Camp David. The NOD installation is involved with psychic (demonic) & satellite control over slaves. This underground complex is to allow the government of the United States to escape a nuclear attack.
- The enormous complex radiates under Wash. D.C. and connects with many other sites. The tunnel system is used to move some of the mind-control sex slaves.
- The walls & ceilings of the tunnels are ceramic tile with fluorescent lighting recessed into the ceilings. ***Battle for control still in progress.***

169. Raven—(near Ligonier): working back up underground for the Pentagon – sister site of Mt. Weather. 650' below summit, 4 entrances.

TEXAS

170. Ft. Hood—31° 15' N., 97° 48' W.: Home of some Delta Mind-Controlled Mk Ultra Orion link teams.

171. *Denton*—33° 13.2' N., 97° 08.2' W.—FEMA, regional center, activity secret.

- 172. Red River Arsenal.
- 173. Calvert.
- 174. Fort Hood—detainment camp.
- 175. *Fort Stockton*

UTAH

- 176. *Dugway*; Function: Chemical Storage, Radiation storage.
- 177. *Kennecott Copper Company*—connected to the Illuminati & the KKK. Kennecott's mine—reported to be owned by the World Bank. In the Salt Lake City area is serviced by Union Pacific.
 - Reported to be connected to the Mormon Church. The mine is receiving a heavy volume of big trucks after 11 p.m.

VIRGINIA

- 178. Bluemont, Mount Weather base—Federal Preparedness Agency & FEMA: Small-city underground, top-secret, staff of several hundreds, does secret work for FEMA.
 - Contained a complete secret government with the various agencies & cabinet-level ranking administrators that kept their positions for several administrations & ran the United States.
 - Culpepper—38° 28.5' N., 77° 59.8' W.: 2 miles East of Culpepper off of Rt. 3.
 - Illuminati—Fed. reserve, 140,000 sq. ft., includes a facility for the storage for corpses, monitors all major financial transactions in the U.S. by means of the "Fed Wire", a modern electronic system.
- 180. Pentagon, Arlington.
- 181. & 182. Warrington Training Center—two sites: one on Rt. 802 & the other on Bear Wallow Road, on Viewtree Mountain. (Station A the other Station B., purpose unknown).
- 182. 183. *Treasure Island*—Nuclear waste & Mk Ultra Orion Delta facility with end-times programming. ***Taken control of by white hats during hurricane Dorian (see Dorian decode).***
- 183. Mount Poney—Near Culpepper.

WASHINGTON

- 185. Mt. Rainier.
- 186. Bothell—47° 45.7' N., 122° 12.2' W.: FEMA, regional center, activity unknown.

WASHINGTON, D.C.

187. 187. *WHITE HOUSE*–38° 53.5' N., 77° 02.0' W.–The secret NOD underground installation which is connected to the intelligence groups like the C_A as well as many other nefarious groups.

- Lays under the White House with tunnels connecting this NOD installation with the House of the Temple.
- The Supreme council of the 33° of the Scottish Rite's House of the Temple has a 14' x 25' room in it with 13 chairs where the Illuminati's Grand Druid Council met. The NOD Deep Underground Installation has numerous levels to it.

Now under white hat control.

WEST VIRGINIA

188. Sugar Grove–the Navy's Strategic Intelligence Services microwave communications.

189. White Sulphur Springs–under the Greenbriar Hotel: A mini-city large enough for 800 people equipped with its own crematorium.

Links:[Fallout Shelters](#) Congress pulled funds for our survival long ago, even sold off most of the old civil defense shelter to private individuals & businesses. Other Nations have underground bunkers for their citizens, but not ours.

[A BIT MORE INFO ON GREENBRIER <HERE>, WITH OTHER PHOTOS.](#)

The Greenbrier Facility was intended for the Continuity of Government facility to house the United States Congress, code-named Casper. The bunker is beneath the West Virginia wing, which includes a complete medical clinic. Construction of the facility began in 1959. The steel-reinforced concrete walls of the bunker are 20 feet below ground & are 2 feet thick. The facility includes separate chambers for the House of Representatives & the Senate, as well as a larger room for joint sessions. These are located in the "Exhibit Hall" of the West Virginia Wing, which includes vehicular and pedestrian entrances which can be quickly sealed by blast doors. They don't even hide this one, & it's even a tourist attraction. Greenbrier is a replica of the White House.

WYOMING

190. Riverton.

191. **191. Confidential:** Is currently being fought for & is too classified to be covered here.

192. *San Antonio, Puerto Rico*

Links to DUMB listings by state, see links below:

See the story in its entirety here: [Some Underground Bases Listed by State by Don Croft](#)

[COMPLETE LIST of Military Underground Bases in USA – The ...](#)

[DEEP UNDERGROUND MILITARY BASES – Blogger](#)

[dumbsimages-1](#)

This 8-minute video is well worth watching & reveal great inside views of DUMBs:

D U M BDEEP UNDERGROUND MILITARY BASE for 2012



look especially at 4:48- ocean connections too!